

Monday, 16 February 2026

Te Hui o Te Kaunihera ā-Rohe o Heretaunga

Hastings District Council

Hastings District Rural Community Board Meeting

Kaupapataka

Attachments




Te Rā Hui:
Meeting date: **Monday, 16 February 2026**

Te Wā:
Time: **1.00pm**







Te Wāhi:
Venue: **Council Chamber
Ground Floor
Civic Administration Building
Lyndon Road East
Hastings**

| ITEM | SUBJECT | PAGE |
|------|--|------|
| 4. | RURAL TRANSPORTATION ACTIVITY REPORT | |
| | Attachment 1: RCB Photos - November 2025 to January 2026 | 3 |

| | |
|---|--|
| <i>Dartmoor Rd - Slip</i> | <i>Dartmoor Rd - Slip</i> |
|  |  |
| <i>Erinore Rd: Rockwall Headwall Installation</i> | <i>Erinore Rd: Rockwall Headwall Installation</i> |
|  |  |
| <i>Erinore Rd: Rockwall Installation</i> | <i>Erinore Rd: Rockwall Installation</i> |
|  |  |







| | |
|---|--|
| <i>Glengarry Rd - Underslip</i>  | <i>Glengarry Rd - Underslip</i>  |
| <i>Glengarry Rd - Underslip</i>  | <i>Glengarry Rd - Underslip</i>  |
| <i>Heays Access Rd - Tree</i>  | <i>Heays Access Rd - Tree</i>  |

| | |
|--|---|
| <p><i>Heays Access – Bridge Maint.</i></p>  | <p><i>Heays Access – Bridge Maint.</i></p>  |
| <p><i>Heays Access Rd: Culvert Replacement</i></p>  | <p><i>Heays Access Rd: Culvert Replacement</i></p>  |
| <p><i>Heays Access Rd: Headwall Installation</i></p>  | <p><i>Heays Access Rd: Headwall Installation</i></p>  |

| | |
|--|---|
| <p><i>Hedgeley Rd – Potholes</i></p>  | <p><i>Hedgeley Rd - Potholes</i></p>  |
| <p><i>Hedgeley Rd: Watertabling</i></p>  | <p><i>Hedgeley Rd: Watertabling</i></p>  |
| <p><i>Kahuranaki Rd – Flooding (Flushed)</i></p>  | <p><i>Kahuranaki Rd – Flooding (Flushed)</i></p>  |


| | |
|--|---|
| <p><i>Longlands Rd West – Litter Removal</i></p>  | <p><i>Longlands Rd West – Litter Removal</i></p>  |
| <p><i>Mangaroa Rd: AWPT Sealing</i></p>  | <p><i>Mangaroa Rd: AWPT Sealing</i></p>  |
| <p><i>Mangaroa Rd: Sight Rail Repair</i></p>  | <p><i>Mangaroa Rd: Sight Rail Repair</i></p>  |

| | |
|--|---|
| <p><i>Matahorua/Pohokura Rd – Closure (Bushfire)</i></p>  | <p><i>Matahorua/Pohokura Rd – Closure (Bushfire)</i></p>  |
| <p><i>Maraekakaho Rd W: Stabilisation</i></p>  | <p><i>Maraekakaho Rd W: Stabilisation</i></p>  |
| <p><i>Maraekakaho Rd W: Stabilisation</i></p>  | <p><i>Maraekakaho Rd W: Stabilisation</i></p>  |

| | |
|--|---|
| <p><i>McVicos Rd B#148 – Bridge Maintenance</i></p>  | <p><i>McVicos Rd B#148 – Bridge Maintenance</i></p>  |
| <p><i>Middle Rd – Fallen Tree</i></p>  | <p><i>Middle Rd – Fallen Tree</i></p>  |
| <p><i>Mokamoka Rd: Sight Rail Installation</i></p>  | <p><i>Mokamoka Rd: Sight Rail Installation</i></p>  |

| | | | |
|---|--|--|--|
| Mokamoka Rd: Culvert Installation | | Mokamoka Rd: Culvert Installation | |
|  | |  | |
| Mutiny Rd: Detritus Removal | | Mutiny Rd: Detritus Removal | |
|  | |  | |
| Ohiti Rd - Scour | | Ohiti Rd - Scour | |
|  | |  | |

| | | | |
|---|--|--|--|
| <i>Ohurakura Rd - Watertabling</i> | | <i>Ohurakura Rd - Watertabling</i> | |
|  | |  | |
| <i>Old Coach Rd: Bleeding Chip</i> | | <i>Old Coach Rd: Bleeding Chip</i> | |
|  | |  | |
| <i>Old Coach Rd -Flushing</i> | | <i>Old Coach Rd -Flushing</i> | |
|  | |  | |

| | |
|--|--|
| <p><i>Pakuratahi Valley Rd: Porters Br: Priced Work</i></p>  A white rectangular sign on two wooden posts. The text reads: "Porters Bridge STRENGTHENING WORK November 24 th - December 12 th EXPECT DELAYS Any queries please call: 06 834 4970". Logos for "Porters Bridge" and "HATFIELD" are at the bottom. | <p><i>Pakuratahi Valley Rd: Porters Br: Priced Work</i></p>  A white rectangular sign on two wooden posts, identical to the one in the first image. The text reads: "Porters Bridge STRENGTHENING WORK November 24 th - December 12 th EXPECT DELAYS Any queries please call: 06 834 4970". Logos for "Porters Bridge" and "HATFIELD" are at the bottom. |
| <p><i>Pohokura Rd - Scour</i></p>  A photograph of a road with a deep, long, narrow trench cut into the gravel surface. An orange traffic cone is placed at the start of the trench. A white car is visible in the distance on the road. | <p><i>Pohokura Rd - Scour</i></p>  A photograph of a road with a deep, long, narrow trench cut into the gravel surface, similar to the one in the previous image. An orange traffic cone is placed at the start of the trench. A white car is visible in the distance on the road. |
| <p><i>Pohokura Rd - Slips</i></p> | <p><i>Pohokura Rd - Slips</i></p> |










Item 4

| | |
|---|--|
| <p><i>Pohokura Rd – Scour</i></p>  | <p><i>Pohokura Rd - Scour</i></p>  |
| <p><i>Poporangi Rd: Gaddums Br: ABM</i></p>  | <p><i>Poporangi Rd: Gaddums Br: ABM</i></p>  |
| <p><i>Price Cockburn Rd – Lime Headwall</i></p>  | <p><i>Price Cockburn Rd – Lime Headwall</i></p>  |

| | |
|--|---|
| <p><i>Puketitiri Rd: Tree Removal</i></p>  | <p><i>Puketitiri Rd: Tree Removal</i></p>  |
| <p><i>Raukawa Rd – Preseal</i></p>  | <p><i>Raukawa Rd - Preseal</i></p>  |
| <p><i>Raukawa Rd – Preseal repairs</i></p>  | <p><i>Raukawa Rd – Preseal repairs</i></p>  |

| | |
|--|---|
| <p><i>Raukawa Rd: Stabilisation</i></p>  | <p><i>Raukawa Rd: Stabilisation</i></p>  |
| <p><i>Raukawa Rd: Dumpsite Rehabilitation</i></p>  | <p><i>Raukawa Rd: Dumpsite Rehabilitation</i></p>  |
| <p><i>River Rd - Vegetation</i></p>  | <p><i>River Rd - Vegetation</i></p>  |







| | | | |
|---|--|--|--|
| <i>River Rd (Poukawa): Soak Pit Install</i> | | <i>River Rd (Poukawa): Soak Pit Install</i> | |
|  | |  | |
| <i>River Rd – Scour Repair</i> | | <i>River Rd – Scour Repair</i> | |
|  | |  | |
| <i>Rosser Rd – Bridge Maintenance</i> | | <i>Rosser Rd – Bridge Maintenance</i> | |
|  | |  | |

| | |
|--|---|
| <p><i>Seafield Rd – Spill</i></p>  | <p><i>Seafield Rd – Spill</i></p>  |
| <p><i>Shaw Rd -Edgebreaks</i></p>  | <p><i>Shaw Rd -Edgebreaks</i></p>  |
| <p><i>Swamp Rd - Litter</i></p>  | <p><i>Swamp Rd - Litter</i></p>  |







| | |
|---|--|
| <p><i>Taihape Rd Blacks Bridge - Shotcrete</i></p>  | <p><i>Taihape Rd Blacks Bridge - Shotcrete</i></p>  |
| <p><i>Taihape Rd: Sign Pole Replacement</i></p>  | <p><i>Taihape Rd: Sign Pole Replacement</i></p>  |
| <p><i>Taihape Rd: Blacks Br: Annual Bridge Inspection</i></p>  | <p><i>Taihape Rd: Blacks Br: Annual Bridge Inspection</i></p>  |

| | | | |
|-----------------------------------|---|-----------------------------------|--|
| <i>Taihape Rd – High Shoulder</i> |  | <i>Taihape Rd – High Shoulder</i> |  |
| <i>Taihape Rd – Slip</i> |  | <i>Taihape Rd – Slip</i> |  |
| <i>Taits Rd - Watertable</i> |  | <i>Taits Rd - Watertable</i> |  |

| | |
|--|---|
| <p><i>Tangoio Settlement Rd – Dumped AC</i></p>  | <p><i>Tangoio Settlement Rd – Dumped AC</i></p>  |
| <p><i>Tarawera Car Park – Metalling Project</i></p>  | <p><i>Tarawera Car Park – Metalling Project</i></p>  |
| <p><i>Te Aute Rd – Graffiti</i></p>  | <p><i>Te Aute Rd – Graffiti</i></p>  |

| | | | |
|--|--|---|--|
| Te Onepu – Sign conditioning | | Te Onepu – Sign conditioning | |
|  | |  | |
| Te Onepu – Sign conditioning | | Te Onepu – Sign conditioning | |
|  | |  | |
| Vicarage Rd – Edge Break | | Vicarage Rd – Edge Break | |
|  | |  | |
| Waimārama Rd: Stabilisation | | Waimārama Rd: Stabilisation | |

| | |
|---|--|
|  |  |
| Waimarama Rd – Sign install | Waimarama Rd – Sign install |
|  |  |
| Waimarama Rd –Fallen Trees | Waimarama Rd –Fallen Trees |
|  |  |

| | |
|--|---|
| <p>Whirinaki Rd: Porters Br: Project Work</p>  A photograph showing three workers in high-visibility yellow vests and hard hats working on a wooden bridge deck. They are positioned along the length of the bridge, which has metal railings on both sides. The background shows a grassy hillside. | <p>Whirinaki Rd: Porters Br: Project Work</p>  A photograph showing two workers in high-visibility yellow vests and hard hats working on a wooden bridge deck. They are kneeling on the wooden planks, possibly measuring or marking them. The bridge has metal railings, and the background shows a grassy hillside. |
| <p>Whirinaki Rd: Porters Br: Project Work</p>  A photograph showing two workers in high-visibility yellow vests and hard hats working on a wooden bridge deck. They are positioned near the end of the bridge, which has metal railings. The background shows a grassy hillside and some construction equipment. | <p>Whirinaki Rd: Porters Br: Project Work</p>  A photograph showing two workers in high-visibility yellow vests and hard hats working on a wooden bridge deck. They are positioned near the end of the bridge, which has metal railings. The background shows a grassy hillside and some construction equipment. |
| <p>Whirinaki Rd: Porters Br: Project Work</p>  A photograph showing a completed wooden bridge deck with white metal railings. The bridge is situated on a gravel base, and the background shows a grassy hillside and some construction equipment. | <p>Whirinaki Rd: Porters Br: Project Work</p>  A photograph showing a completed wooden bridge deck with white metal railings. The bridge is situated on a gravel base, and the background shows a grassy hillside and some construction equipment. |



Item 4