

Tuesday, 12 October 2021

Te Hui o Te Kaunihera ā-Rohe o Heretaunga

Hastings District Council

Civic and Administration Subcommittee Meeting

Kaupapataka

Agenda

Te Rā Hui:
Meeting date: **Tuesday, 12 October 2021**

Te Wā:
Time: **9.00am**

Te Wāhi:
Venue: **Council Chamber
Ground Floor
Civic Administration Building
Lyndon Road East
Hastings**

Te Hoapā:
Contact: **Democracy and Governance Services
P: 06 871 5000 | E: democracy@hdc.govt.nz**

Te Āpiha Matua:
Responsible
Officer: **General Counsel - Scott Smith**

**Watch Council meetings
streamed live on our website
www.hastingsdc.govt.nz**

HASTINGS DISTRICT COUNCIL
207 Lyndon Road East, Hastings 4122 | Private Bag 9002, Hastings 4156
Phone **06 871 5000** | www.hastingsdc.govt.nz
TE KAUNIHERA Ā-ROHE O HERETAUNGA

Civic and Administration Subcommittee

A Subcommittee of the Operations and Monitoring Committee.

Fields of Activity

The Civic and Administration Subcommittee is responsible for making delegated decisions and advising the Operations and Monitoring Committee by;

- Assisting Council in the allocation of Community Grants by;
 - Reviewing applications for Community Grants.
 - Setting appropriate performance measures to assist in the measurement of delivery of activities funded from Grants.
 - Allocation of grant funding within the budget allocation.
- Assisting Council in its general overview of procurement and tender activity by accepting tenders which exceed the Chief Executive's delegated authority to approve, for projects previously approved by Council or a Standing Committee within the delegated authority.
- Assisting Council by reviewing and considering submissions and deciding applications for temporary closure of roads.
- Recommending to Council the appointment of trustees to Te Mata Park Trust Board.
- Recommending to Council the appointment of directors to Hastings District Holdings Limited.
- Recommending to Council the appointment of List Members to the District Licencing Committee.

Assisting Council by reviewing, considering nominations and recommending recipients of Civic Awards.

Membership

- 8 Councillors.
- 1 Heretaunga Takoto Noa: Māori Standing Committee Member appointed by Council.
- The Group Manager Planning and Regulatory Services to be a member only when the Subcommittee is recommending the appointment of List Members to The Hastings District Licencing Committee.
- The Chief Executive to be a member only when the Committee is making a decision on tendering and procurement matters.
- The Group Manager: Asset Management to be a member only when the Subcommittee is making a decision on tendering and procurement matters.
- The Transportation Manager to be a member only when the Committee is making a decision on applications for temporary closure of roads.
- The Environmental Consents Manager to be a member only when the Committee is making a decision on applications for temporary closure of roads.
- The Chair of the Te Mata Park Trust Board to be a member only when the Committee is making a decision on appointments to the Te Mata Park Trust Board.
- The Group Manager: Corporate to be a member only when the Committee is making a decision on appointments to the boards of any Council Controlled Organisations.
- Chair appointed by Council.
- Deputy Chair appointed by Council.

Quorum - a minimum of 3 members

Delegated Powers

- 1) Authority to exercise all Council's powers, functions and authorities (except where prohibited by law or otherwise delegated) in relation to the allocation of grant funding within the budget allocation.
- 2) Authority to accept tenders for individual projects previously approved by the Council or a Standing Committee of the Council up to a value of \$10,000,000.
- 3) Responsibility to provide oversight and direction on tendering processes in general and/or specific issues relating to a particular project.
- 4) All the Council's powers and functions in respect to temporary prohibition of traffic under Section 342(1)(b) and clause 11(e) of Schedule 10 of the Local Government Act 1974.
- 5) Recommend to Council the appointment of Trustees to Te Mata Park Trust Board in accordance with the policy on Appointment of Trustees for Te Mata Park Trust Board, and the provisions of section 57 of the Local Government Act 2002.
- 6) Recommend to Council the appointment of director positions for Hastings District Holdings Limited in accordance with the Council's Policy on Appointment and Remuneration of Directors for Council Organisations.
- 7) Recommend to Council the recipients of Civic Awards.
- 8) Recommend to Council the appointment of List Members to the Hastings District Licensing Committee in accordance with the policy on the appointment of members for the District Licensing Committee, and the provisions of Sections 192 – 194 of the Sale and Supply of Alcohol Act 2012.

Tuesday, 12 October 2021

Te Hui o Te Kaunihera ā-Rohē o Heretaunga

Hastings District Council

Civic and Administration Subcommittee Meeting

Kaupapataka

Agenda

Mematanga:

Membership:

Koromatua

Chair: Councillor Malcolm Dixon

Ngā KaiKaunihera

Councillors: Damon Harvey, Eileen Lawson, Simon Nixon (Deputy Chair),
Henare O'Keefe, Wendy Schollum, Geraldine Travers and Kevin Watkins

Heretaunga Takoto Noa Māori Standing Committee appointee: Tania
Eden

Youth Council appointees: Esta Chaplin and Satyam Saha

Transportation Manager, Jag Pannu AND
Environmental Consents Manager, Caleb Sutton – for Item 4

Mayor Sandra Hazlehurst

Tokamatua:

Quorum:

3 members

Apiha Matua

Officer Responsible:

General Counsel – Scott Smith

*Te Rōpū Manapori me te
Kāwanatanga*

Democracy &

Governance Services:

Christine Hilton (Extn 5633)

Te Rārangi Take

Order of Business

Apologies – Ngā Whakapāhatanga

- 1.0** An apology for absence has been received from Youth Council appointee – Esta Chaplin.
At the close of the agenda no requests for leave of absence had been received.

2.0 *Conflict of Interest – He Ngākau Kōnatunatu*

Members need to be vigilant to stand aside from decision-making when a conflict arises between their role as a Member of the Council and any private or other external interest they might have. This note is provided as a reminder to Members to scan the agenda and assess their own private interests and identify where they may have a pecuniary or other conflict of interest, or where there may be perceptions of conflict of interest.

If a Member feels they do have a conflict of interest, they should publicly declare that at the start of the relevant item of business and withdraw from participating in the meeting. If a Member thinks they may have a conflict of interest, they can seek advice from the General Counsel or the Manager: Democracy and Governance (preferably before the meeting).

It is noted that while Members can seek advice and discuss these matters, the final decision as to whether a conflict exists rests with the member.

Confirmation of Minutes – Te Whakamana i Ngā Minitī

- 3.0** Minutes of the Civic and Administration Subcommittee Meeting held Thursday 30 September 2021.
(Previously circulated)

4.0 *Temporary Road Closures - Targa Rally - 29 - 30 October 2021*

9

5.0 *Minor Items – Ngā Take Iti*

6.0 *Urgent Items – Ngā Take Whakahihiri*

Tuesday, 12 October 2021

Item 4

Te Hui o Te Kaunihera ā-Rohe o Heretaunga

Hastings District Council: Civic and Administration Subcommittee Meeting

Te Rārangi Take

Report to Civic and Administration Subcommittee

Nā:
From: **Lynn Burden, Transportation Officer**

Te Take:
Subject: **Temporary Road Closures - Targa Rally - 29 - 30 October 2021**

1.0 Executive Summary – *Te Kaupapa Me Te Whakarāpopototanga*

- 1.1 The purpose of this report is to obtain a decision from the Committee in regard to the following temporary road closures as requested below. This request arises from the need to inform and gain Hastings District Council (“the Council”) approval in order to comply with the legal process to temporarily close the roads listed below:

The Ultimate Rally Group:

Friday, 29 October 11:00am – 4:30pm

Taihape Road between Kuripapango Bridge and the intersection with River Road and Glenross Road

Saturday, 30 October 7:15am – 3:05pm

Ōhiti Road 300m from the intersection with Taihape Road to the intersection with Matapiro Road

Matapiro Road from the intersection with Ōhiti Road to the intersection with Crownthorpe Settlement Road

Crownthorpe Settlement Road from the intersection with Matapiro Road to 300m from the intersection with Taihape Road

Saturday, 30 October 9:00am – 1:30pm

Hedgeley Road 300m from the intersection with SH5 to the intersection with Seafield Road

Seafield Road from the intersection with Hedgeley Road to the intersection with Puketitiri Road

Puketitiri Road from the intersection with Seafield Road to the intersection with Glengarry Road

Glengarry Road from the intersection with Puketitiri Road to 300m from the intersection with SH5

Saturday, 30 October 1:15pm – 5:45pm

Whakapirau Road 200m from the intersection with SH50 to the intersection with Raukawa Road

Raukawa Road from the intersection with Whakapirau Road to the intersection with Te Onepū Road

Te Onepū Road from the intersection with Raukawa Road to 300m from the intersection with SH2

Saturday, 30 October 2021 4:00pm – 8:30pm

Middle Road from Te Aute Trust Road to 300m from the intersection with Endsleigh Road (southern end)

Closing section of rally and prizegiving:

Friday, 29 October (2:00pm – 5:00pm)

Napier Road between Porter drive and Karanema Drive

Saturday, 30 October 2021 (3:00pm – 8:00pm)

Napier Road between the central roundabout and Porter Drive

The purpose of these road closures is to hold the annual Targa Rally

- 1.2 Given that there are no submissions in opposition to the closures and subject to the recommended conditions the activities can proceed and be undertaken in a safe and controlled environment. The risks associated with these closures can then be minimised and safely managed to Council's satisfaction.
- 1.3 As part of the notification process for these proposed temporary road closures, representatives visited each of the persons deemed to be affected by the proposed closure. This is an important part of each proposed temporary road closure and is undertaken by the respective applicant involved.

2.0 Recommendations - Ngā Tūtohunga

- A) That the Civic and Administration Subcommittee Meeting receive the report titled Temporary Road Closures - Targa Rally - 29 - 30 October 2021 dated 12 October 2021
- B) That the Civic and Administration Subcommittee approve the following temporary road closures as no submissions have been received in respect of these applications:

1. The Ultimate Rally Group:

Friday, 29 October 11:00am – 4:30pm

Taihape Road between Kuripapango Bridge and the intersection with River Road and Glenross Road

Saturday, 30 October 7:15am – 3:05pm

Ōhiti Road 300m from the intersection with Taihape Road to the intersection with Matapiro Road

Matapiro Road from the intersection with Ōhiti Road to the intersection with Crownthorpe Settlement Road

Crownthorpe Settlement Road from the intersection with Matapiro Road to 300m from the intersection with Taihape Road

Saturday, 30 October 9:00am – 1:30pm

Hedgeley Road 300m from the intersection with SH5 to the intersection with Seafield Road

Seafield Road from the intersection with Hedgeley Road to the intersection with Puketitiri Road

Puketitiri Road from the intersection with Seafield Road to the intersection with Glengarry Road

Glengarry Road from the intersection with Puketitiri Road to 300m from the intersection with SH5

Saturday, 30 October 1:15pm – 5:45pm

Whakapirau Road 200m from the intersection with SH50 to the intersection with Raukawa Road

Raukawa Road from the intersection with Whakapirau Road to the intersection with Te Onepū Road

Te Onepū Road from the intersection with Raukawa Road to 300m from the intersection with SH2

Saturday, 30 October 2021 4:00pm – 8:30pm

Middle Road from Te Aute Trust Road to 300m from the intersection with Endsleigh Road (southern end)

Closing section of rally and prizegiving:

Friday, 29 October (2:00pm – 5:00pm)

Napier Road between Porter drive and Karanema Drive

Saturday, 30 October 2021 (3:00pm – 8:00pm)

Napier Road between the central roundabout and Porter Drive

Subject to the following conditions to be complied with to the satisfaction of the Group Manager: Asset Management:

- i. This event is conducted in accordance with the New Zealand Transport Agency Code of Practice Temporary Traffic Management (CoPTTM).
- ii. The Traffic Management Plan including provision for appropriate signage is approved by the Traffic Management Coordinator acting under delegated authority.
- iii. The Traffic Management Plan must be complied with including any specific conditions.
- iv. A copy of the relevant liability insurance policy is received.
- v. That the cost of all advertising is met by the event organisers.
- vi. Emergency Services are contacted regarding the holding of this event with details of the dates, locations and time frames.
- vii. As per the Traffic Management Plan provisions - all emergency services will be accommodated and access provided through the sites as required.
- viii. The applicant is responsible under the Health and Safety at Work Act 2015 for all health and safety risks associated with this activity and must take reasonably practicable steps to ensure the safety of all persons during these temporary road closures.
- ix. The applicant has in place at all times, appropriate Health and Safety measures (to prevent harm to any persons), including (but not limited to) any measures

- | | |
|----|--|
| | provided for in the submitted Health and Safety Plans including any conditions attached. |
| x. | The Ultimate Rally Group event shall be conducted in accordance with the requirements of the Motorsport New Zealand Motor Sport Manual, National Sporting Code and Appendices. |

3.0 Background – *Te Horopaki*

- 3.1 This report covers the application by the Ultimate Rally Group to hold one sporting event being:

The Ultimate Rally Group:

Friday, 29 October 11:00am – 4:30pm

Taihape Road between Kuripapango Bridge and the intersection with River Road and Glenross Road

Saturday, 30 October 7:15am – 3:05pm

Ōhiti Road 300m from the intersection with Taihape Road to the intersection with Matapiro Road

Matapiro Road from the intersection with Ōhiti Road to the intersection with Crownthorpe Settlement Road

Crownthorpe Settlement Road from the intersection with Matapiro Road to 300m from the intersection with Taihape Road

Saturday, 30 October 9:00am – 1:30pm

Hedgeley Road 300m from the intersection with SH5 to the intersection with Seafield Road

Seafield Road from the intersection with Hedgeley Road to the intersection with Puketitiri Road

Puketitiri Road from the intersection with Seafield Road to the intersection with Glengarry Road

Glengarry Road from the intersection with Puketitiri Road to 300m from the intersection with SH5

Saturday, 30 October 1:15pm – 5:45pm

Whakapirau Road 200m from the intersection with SH50 to the intersection with Raukawa Road

Raukawa Road from the intersection with Whakapirau Road to the intersection with Te Onepū Road

Te Onepū Road from the intersection with Raukawa Road to 300m from the intersection with SH2

Saturday, 30 October 2021 4:00pm – 8:30pm

Middle Road from Te Aute Trust Road to 300m from the intersection with Endsleigh Road (southern end)

Closing section of rally and prizegiving:

Friday, 29 October (2:00pm – 5:00pm)

Napier Road between Porter drive and Karanema Drive

Saturday, 30 October 2021 (3:00pm – 8:00pm)

Napier Road between the central roundabout and Porter Drive

- 3.2 The above temporary road closures will be managed in accordance with the New Zealand Transport Agency Code of Practice Temporary Traffic Management (CoPTTM).
- 3.3 A Traffic Management Plan (TMP) is to be submitted to the Hastings District Council and the TMP will be approved for implementation, subject to the temporary road closure application being approved.
- 3.4 The temporary road closure checklist (**Attachment 1**) details the necessary items that the organiser needs to submit as part of their application for the above proposed temporary road closures.

- 3.5 GIS maps showing the area of the temporary road closures are also attached as part of **Attachment 1**: being Taihape Road, Ōhiti Road, Matapiro Road, Crownthorpe Settlement Road, Hedgeley Road, Seafield Road, Puketitiri Road, Glengarry Road, Whakapirau Road, Raukawa Road, Te Onepū Road, Middle Road and Napier Road.
- 3.6 At the time of writing this report there were no planned road works that will affect or impact the above temporary road closures.

4.0 Discussion – Te Matapakitanga

- 4.1 The above event is being undertaken by:

The Ultimate Rally Group - **Taihape Road, Ōhiti Road, Matapiro Road, Crownthorpe Settlement Road, Hedgeley Road, Seafield Road, Puketitiri Road, Glengarry Road, Whakapirau Road, Raukawa Road, Te Onepū Road, Middle Road and Napier Road**. This will be the first temporary closure of these roads during the 2021 calendar year. The above roads have been chosen specifically for their suitability for holding a sporting event.

- The average daily traffic counts are shown in the table below:

Road name	Average Daily Traffic Count (AADT)
Taihape Road	200
Ōhiti Road	235
Matapiro Road	400
Crownthorpe Settlement Road	98
Hedgeley Road	60
Seafield Road	200
Puketitiri Road	200
Glengarry Road	120
Whakapirau Road	200
Raukawa Road	97
Te Onepū Road	150
Middle Road	470
Napier Road	7,500

5.0 Options – Ngā Kōwhiringa

Option One - Recommended Option - Te Kōwhiringa Tuatahi – Te Kōwhiringa Tūtohunga

- 5.1 Option A is the preferred option. It recommends the Committee approve the temporary road closures detailed above, subject to conditions that will ensure public safety is maintained.

Temporary road closure options listed below:

- **Option A:** Approve some or all of the temporary road closures detailed above.
- Advantages: This event can proceed and contribute to the safe use of roads within the district for this proposed event.
- Disadvantages: Traffic will be impeded for a short period of time on specific roads.
- **Option B:** Do not approve any of the temporary road closures detailed above.
- Advantages: Traffic will not be impeded.
- Disadvantages: The proposed event may need to be cancelled.

6.0 Next steps – *Te Anga Whakamua*

6.1 See above for options related to these proposed temporary road closures.

Attachments:

- 1↓ Temporary Road Closures - Checklist and Maps - CG-16-14-00236
Targa Rally - 29 - 30 October 2021

Summary of Considerations - *He Whakarāpopoto Whakaarohanga*

Fit with purpose of Local Government - *E noho hāngai pū ai ki te Rangatōpū-ā-Rohe*

The Council is required to give effect to the purpose of local government as set out in section 10 of the Local Government Act 2002. That purpose is to enable democratic local decision-making and action by (and on behalf of) communities, and to promote the social, economic, environmental, and cultural wellbeing of communities in the present and for the future.

The above temporary road closures will be undertaken in accordance with The Local Government Act 1974 Schedule 10, section 11 and section 11(e) which states:

“11. The council may, subject to such conditions as it thinks fit (including the imposition of a reasonable bond), and after consultation with the Police and the Ministry of Transport, close any road or part of a road to all traffic or any specified type of traffic (including pedestrian traffic).”

“(e) For a period or periods not exceeding in the aggregate 31 days in any year for any exhibition, fair, show, market, concert, film-making, race or other sporting event, or public function:

Provided that no road may be closed for any purpose specified in paragraph (e) of this clause if that closure would, in the opinion of the council, be likely to impede traffic unreasonably.”

This report contributes to the purpose of local government by primarily promoting the cultural and social wellbeing of the community.

Link to the Council's Community Outcomes – *Ngā Hononga ki Ngā Putanga ā-Hapori*

This proposal promotes the appealing visitor destination wellbeing of communities in the present and for the future.

Māori Impact Statement - *Te Tauākī Kaupapa Māori*

There are no known impacts for Tangata Whenua.:

Sustainability - *Te Toitūtanga*

There are no known implications for sustainability.

Financial considerations - *Ngā Whakaarohanga Ahumoni*

The advertising cost for this event is being met by the event organiser: being the Ultimate Rally Group

Significance and Engagement - *Te Hiranga me te Tūhonotanga*

This decision/report has been assessed under the Council's Significance and Engagement Policy as being of low significance.

Consultation – internal and/or external - *Whakawhiti Whakaaro-ā-roto / ā-waho*

The organiser of the above event have been in contact with affected parties/residents. They advise that no issues have been raised regarding the above proposed temporary road closures.

1. Targa Rally

The proposed temporary road closures related to the **Targa Rally (Taihape Road, Ōhiti Road, Matapiro Road, Crownthorpe Settlement Road, Hedgeley Road, Seafield Road, Puketitiri Road, Glengarry Road, Whakapirau Road, Raukawa Road, Te Onepū Road, Middle Road and Napier Road)** have been posted on the Council website and formal public notification was published in the Hawke's Bay Today newspaper on Tuesday, 10 August 2021.

The closing date for submissions was 4:00pm, Tuesday, 24 August 2021. No submissions were received.

If the road closure is approved, final formal public notification will be published in the Hawke's Bay Today newspaper on Wednesday, 27 October 2021.

Risks

Opportunity: To seek temporary road closures for the purpose of holding one sporting events (being a motorsport event).

REWARD – <i>Te Utu</i>	RISK – <i>Te Tūraru</i>
Following an assessment of the risks involved in holding an event of this type organisers have applied for a temporary road closure to ensure the safety of competitors and the public.	Safety (public)

Rural Community Board – *Te Poari Tuawhenua-ā-Hāpori*

There are no implications for the Rural Community Board. They have been advised of the proposed temporary road closures.

Checklist and Map - Temporary Road Closure:

1. Targa Rally

Friday, 29 October 11:00am – 4:30pm

Taihape Road between Kuripapango Bridge and the intersection with River Road and Glenross Road

Saturday, 30 October 7:15am – 3:05pm

Ōhiti Road 300m from the intersection with Taihape Road to the intersection with Matapiro Road

Matapiro Road from the intersection with Ōhiti Road to the intersection with Crownthorpe Settlement Road

Crownthorpe Settlement Road from the intersection with Matapiro Road to 300m from the intersection with Taihape Road

Saturday, 30 October 9:00am – 1:30pm

Hedgeley Road 300m from the intersection with SH5 to the intersection with Seafield Road

Seafield Road from the intersection with Hedgeley Road to the intersection with Puketitiri Road

Puketitiri Road from the intersection with Seafield Road to the intersection with Glengarry Road

Glengarry Road from the intersection with Puketitiri Road to 300m from the intersection with SH5

Saturday, 30 October 1:15pm – 5:45pm

Whakapirau Road 200m from the intersection with SH50 to the intersection with Raukawa Road

Raukawa Road from the intersection with Whakapirau Road to the intersection with Te Onepū Road

Te Onepū Road from the intersection with Raukawa Road to 300m from the intersection with SH2

Saturday, 30 October 2021 4:00pm – 8:30pm

Middle Road from Te Aute Trust Road to 300m from the intersection with Endsleigh Road (southern end)

Friday, 29 October (2:00pm – 5:00pm)

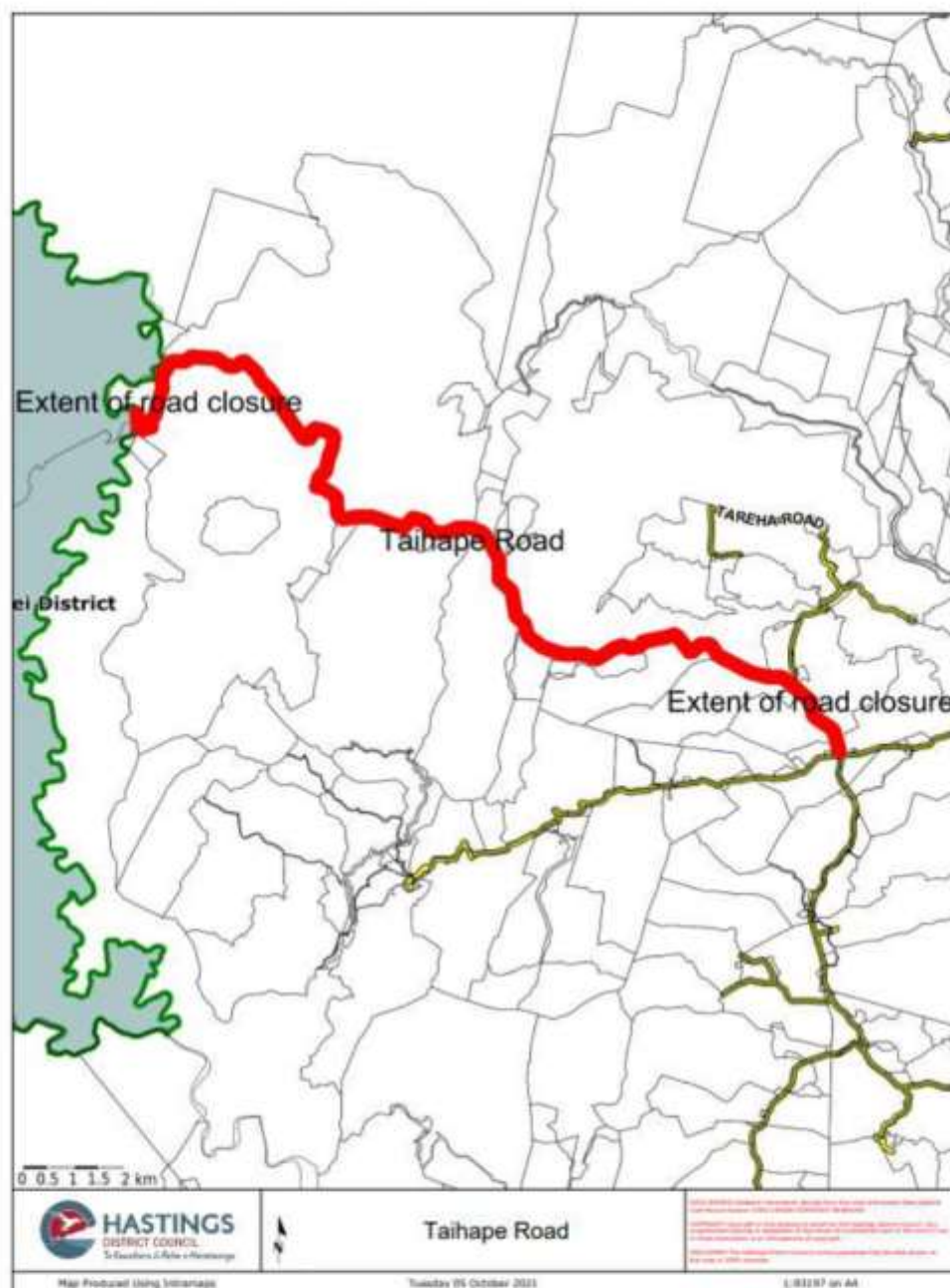
Napier Road between Porter drive and Karanema Drive

Saturday, 30 October 2021 (3:00pm – 8:00pm)

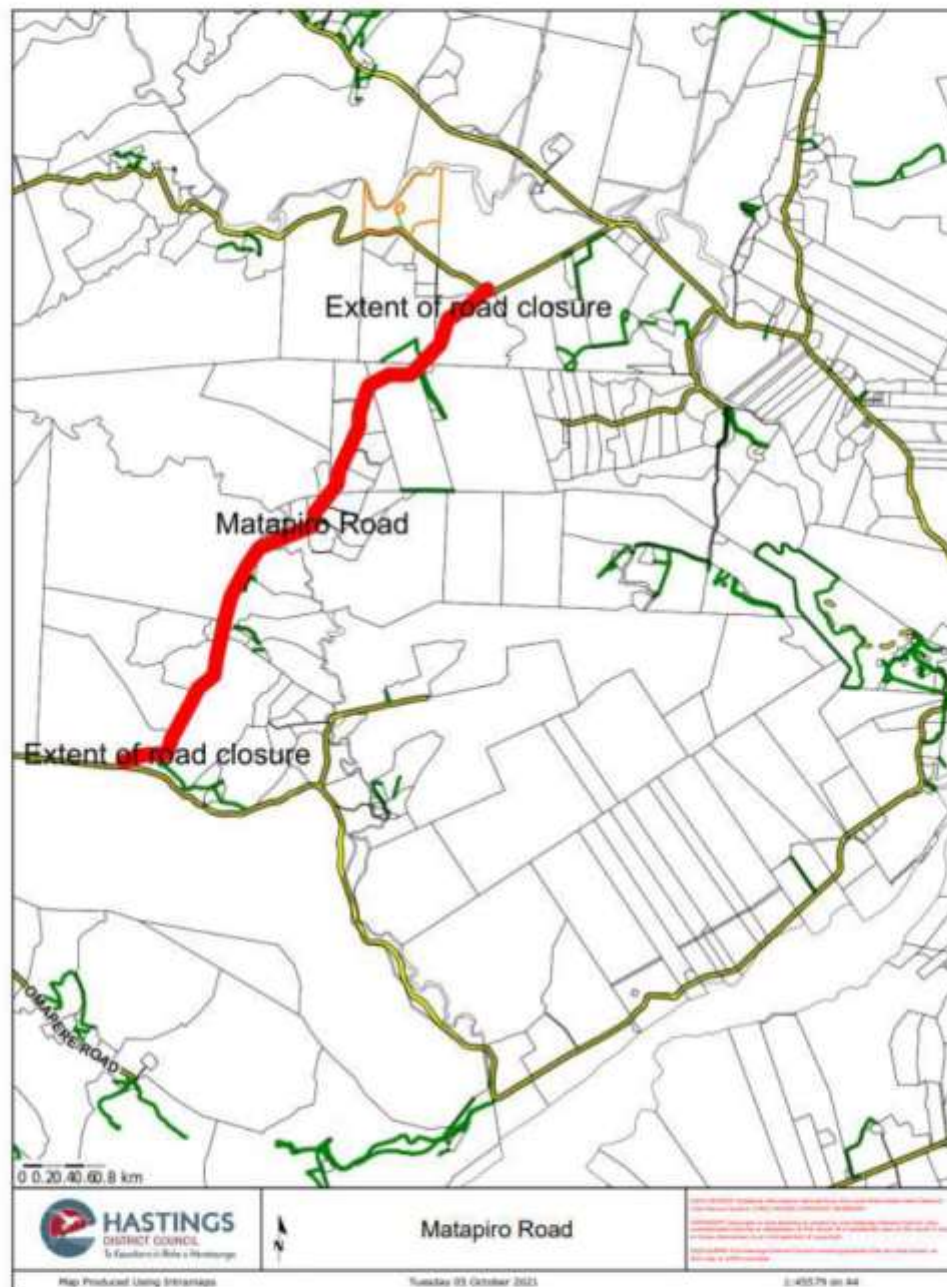
Napier Road between the central roundabout and Porter Drive

Items Received:	
Temporary Road Closure Application form	✓
Traffic Management Plan	✓
Road Bond	✓
Event Safety Plan	✓
Resident Visiting Form / Letter	✓

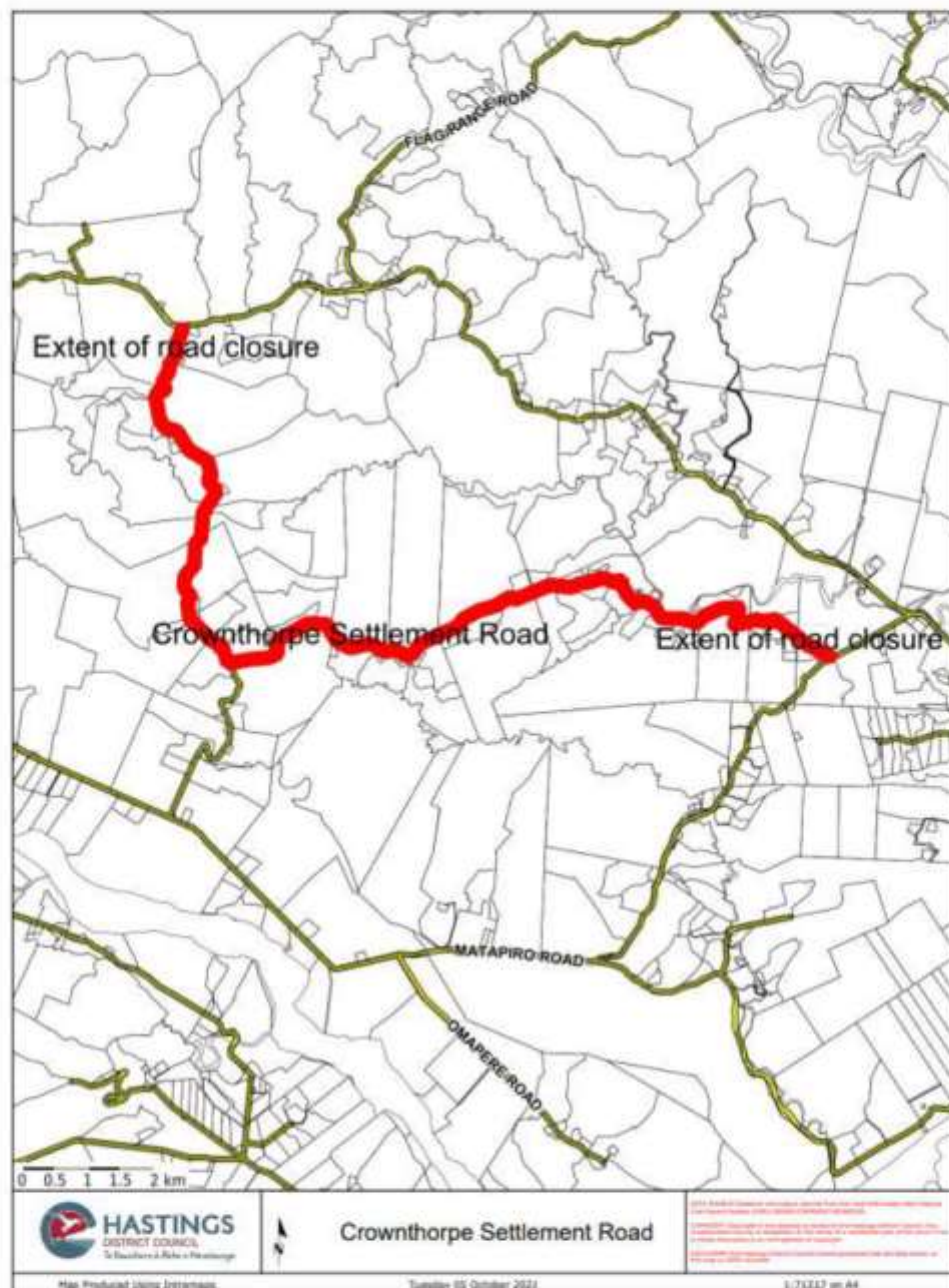
Taihape Road:



Ōhiti Road:

Matapiro Road:

Crownthorpe Settlement Road:

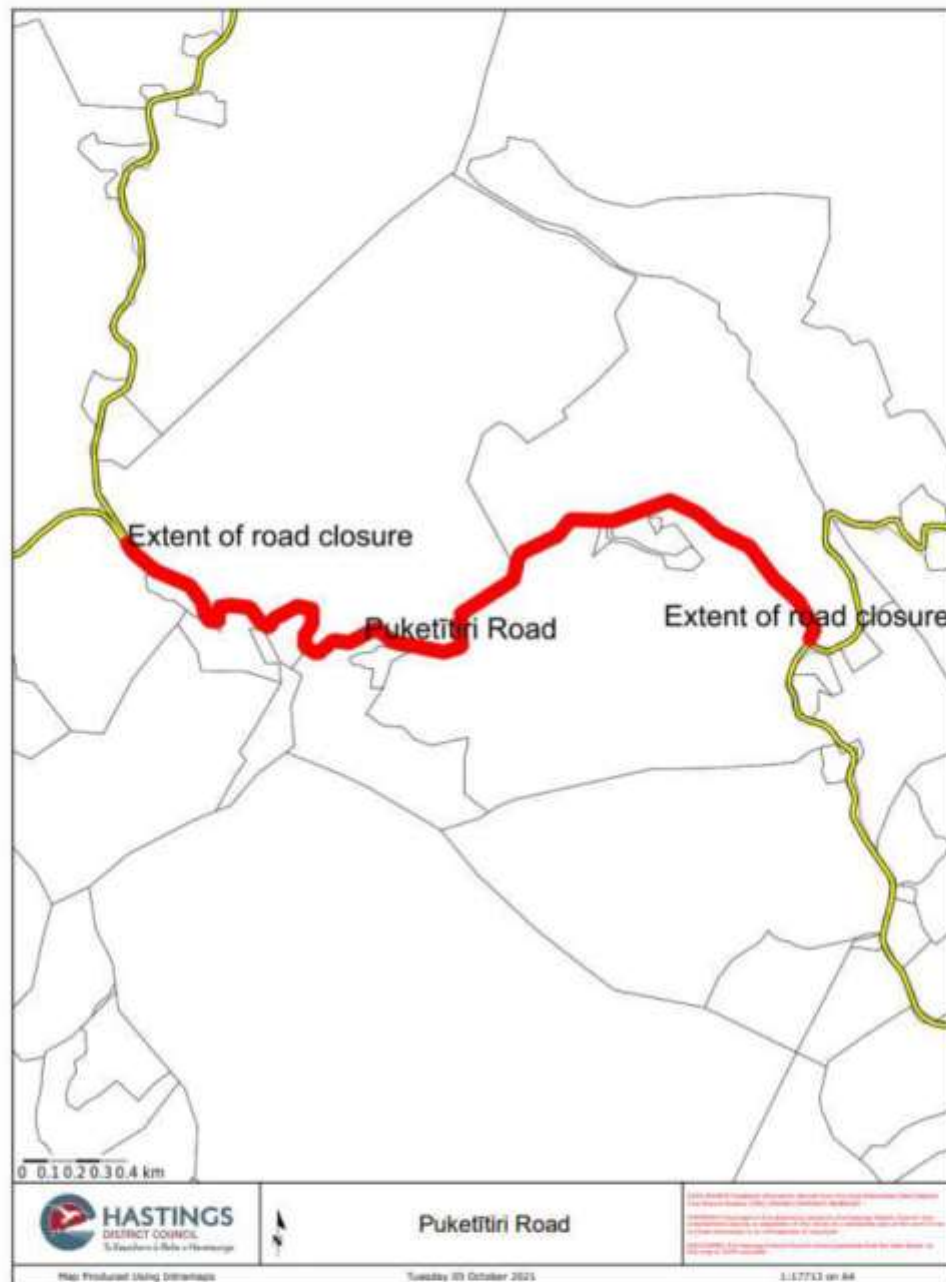


Hedgeley Road:



Seafield Road:

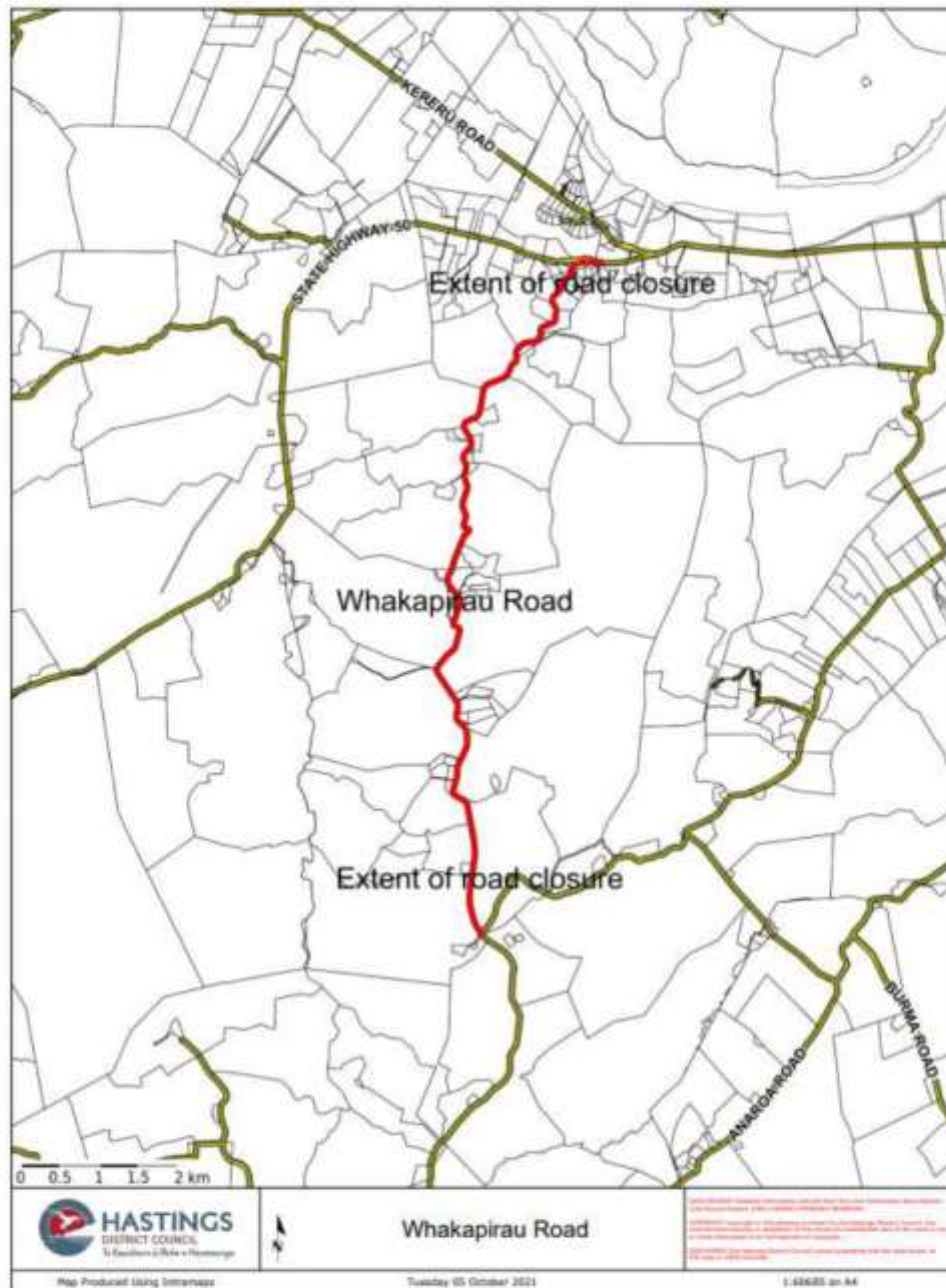


Puketitiri Road:

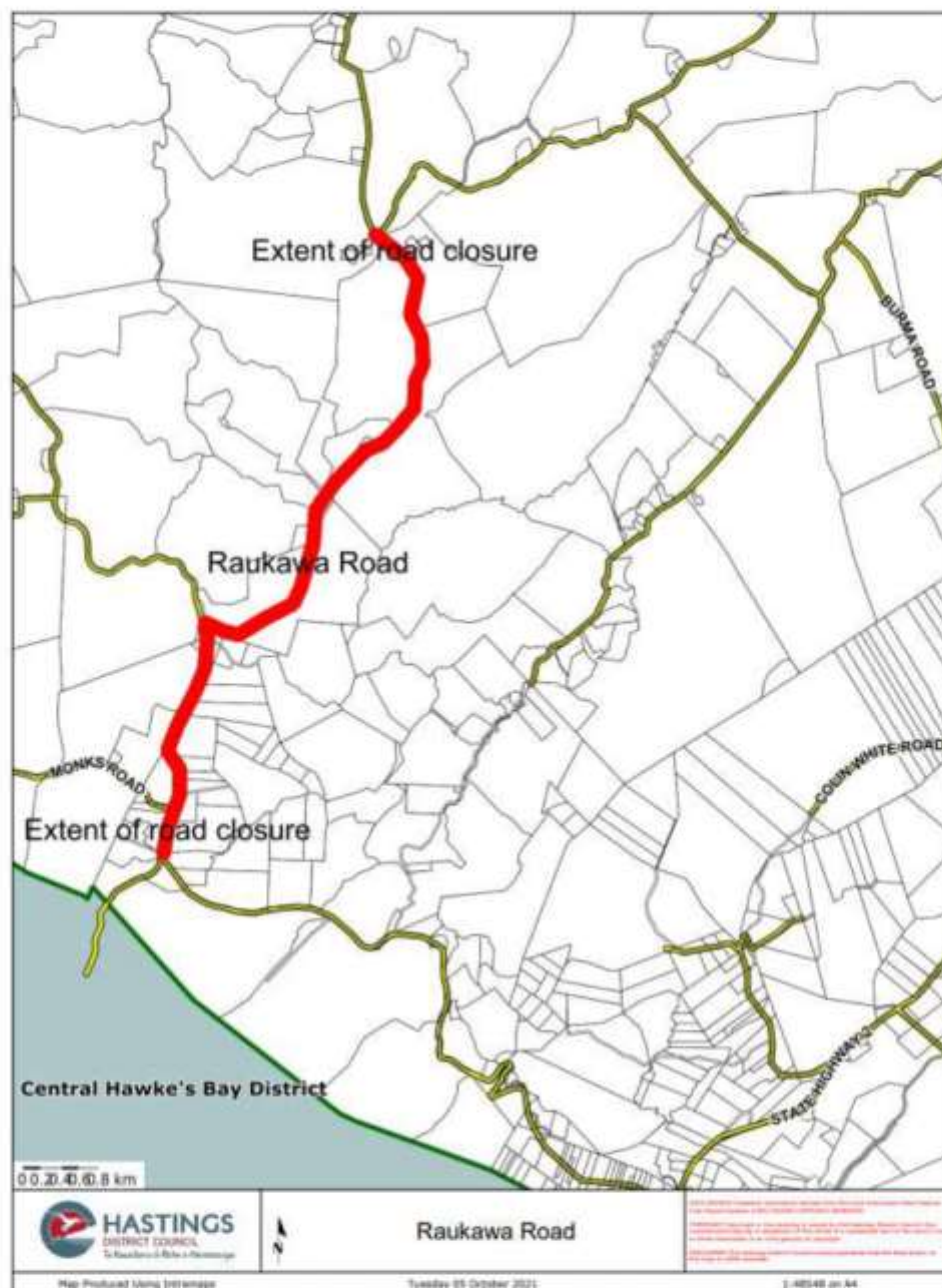
Glengarry Road:



Whakapirau Road:

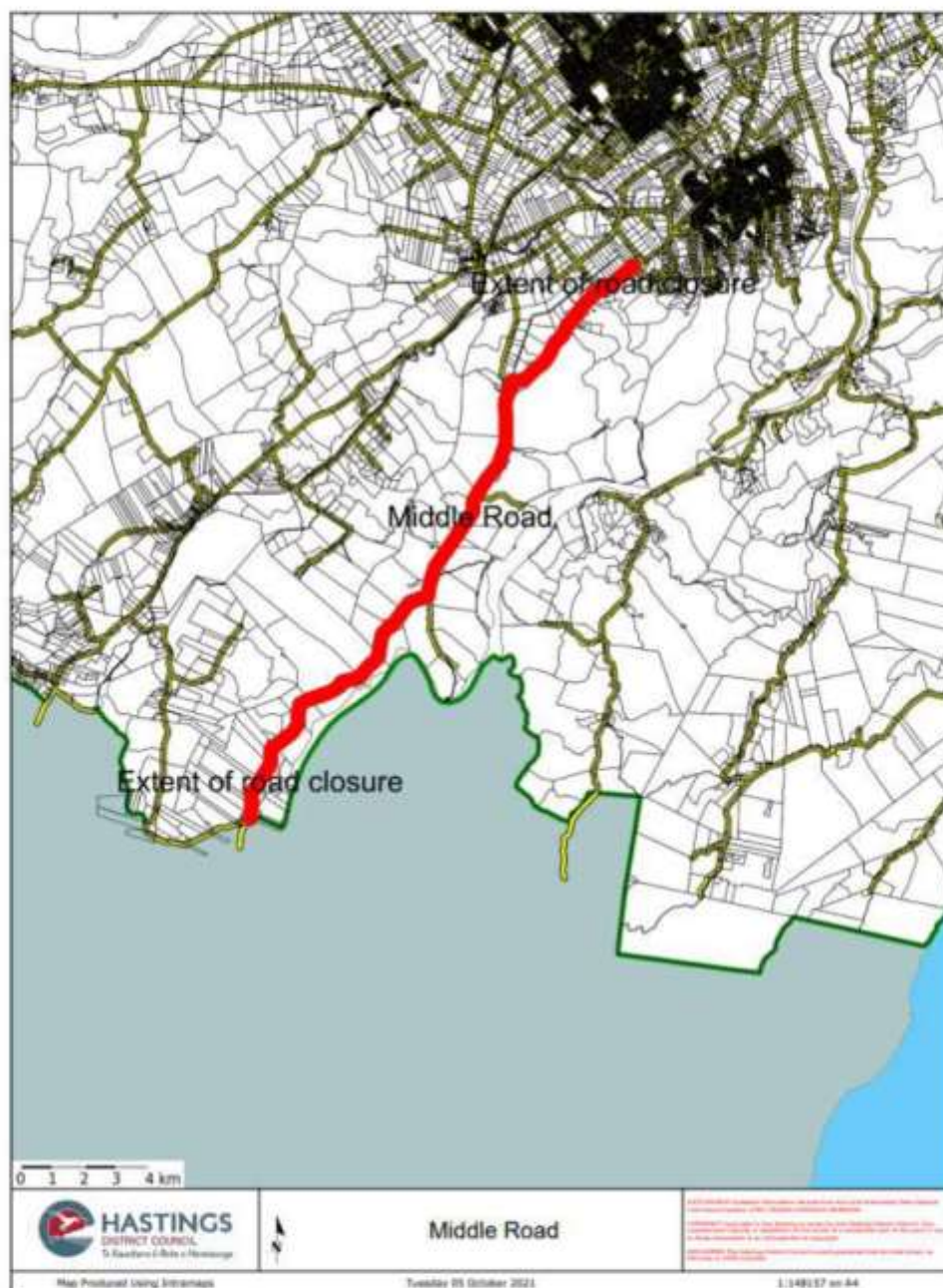


Raukawa Road:



Te Onepū Road:



Middle Road:

Napier Road:

